

**NOTICE!!**

**These documents have been scanned!**

**Do not place un-scanned documents beneath this notice!**

**Do not remove this notice from this file!**

GPO Jacket No. 560-102  
Print Order 61540  
Rise Business Services, LLC  
Job=AZ15 4/26/2019



Box Number= AZ15002



Claim Begin-End: AMC449373-AMC449373

1 Initial Receipt




AZ15002-5

AMC450400-AMC453366

**United States Department of the Interior**  
**Bureau of Land Management**  
 DIV OF LANDS, MINRLS & ENERGY  
 ONE N CENTRAL AVE  
 PHOENIX, AZ 85004 -4427  
 Phone: 602-417-9200

Receipt

No: 4099440

<b>Transaction #:</b> 4211944	
<b>Date of Transaction:</b> 02/28/2018	
<b>CUSTOMER:</b>	
DEPARTMENT OF LAND TRANSFER INFORMATION 942 CALLE AMANECER BLDG A SAN CLEMENTE, CA 92673-6220 US	

LINE #	QTY	DESCRIPTION	REMARKS	UNIT PRICE	TOTAL
1	1.00	LOCATABLE MINERALS / MINING CLAIMS-NEW, UNADJUD, ONE OR MORE AUTH NOS / NEW MINING CLAIM PROCESSING FEE CASES: AMC449373/\$20.00		- n/a -	20.00
2	1.00	LOCATABLE MINERALS / MINING CLAIMS-NEW, UNADJUD, ONE OR MORE AUTH NOS / NEW MINING CLAIMS LOCATION FEE CASES: AMC449373/\$37.00		- n/a -	37.00
3	1.00	LOCATABLE MINERALS / MINING CLAIMS-NEW, UNADJUD, ONE OR MORE AUTH NOS / NEW MINING CLAIMS MAINTENANCE FEE CASES: AMC449373/\$155.00		- n/a -	155.00
<b>TOTAL:</b>					<b>\$212.00</b>

PAYMENT INFORMATION				
1	AMOUNT:	212.00	POSTMARKED:	N/A
	TYPE:	CHECK	RECEIVED:	02/26/2018
	CHECK NO:	9697		
	NAME:	DEPARTMENT OF LAND TRANSFER INFORMATION 942 CALLE AMANECER BLDG A SAN CLEMENTE CA 92673-6220 US		

This receipt was generated by the automated BLM Collections and Billing System and is a paper representation of a portion

**NOTICE!!**

**These documents have been scanned!**

**Do not place un-scanned documents beneath this notice!**

**Do not remove this notice from this file!**

GPO Jacket No. 560-102  
Print Order 61540  
Rise Business Services, LLC  
Job=AZ15 4/26/2019



Box Number= AZ15002



Claim Begin-End: AMC449373-AMC449373

2 Correspondence



AZ15002-5 AMC450400-AMC453366

**NO  
DOCUMENTS  
FOUND**

NO DOCUMENTS FOUND  
NO DOCUMENTS FOUND

**NOTICE!!**

**These documents have been scanned!**

**Do not place un-scanned documents beneath this notice!**

**Do not remove this notice from this file!**

GPO Jacket No. 560-102  
Print Order 61540  
Rise Business Services, LLC  
Job=AZ15 4/26/2019



Box Number= AZ15002



Claim Begin-End: AMC449373-AMC449373

3 Transfers



AZ15002-5

AMC450400-AMC453366

AMC 449373

AMC 449099

RECORDING REQUESTED BY:

(Mail Recorded Document To;)

Department of Land Transfer Inc.  
942 Calle Amanecer, Suite A  
San Clemente, CA  
92673

FOR RECORDER'S USE

**UNPATENTED MINING CLAIM QUITCLAIM DEED**

**NOTICE IS HEREBY GIVEN** that Department of Land Transfer Information, Inc., a Wyoming Corporation whose current mailing address is 942 Calle Amanecer, Suite A, San Clemente, CA 92673 (collectively, "GRANTOR"), in consideration of money received and other good and valuable consideration, do hereby remise, release and forever quitclaim to; Paul Blann, whose mailing address is 505 Tarsney Lane Buckner, MO 64016 (collectively, "Grantee"), all rights, title and interest of Grantor, in and to the following mining claim; The **MIDNIGHT OWL MINE** lode mining claim, **AMC449373**. The general course of this claim is North and South, and it is situated in the NW quarter of Section 30, Township 8 North, Range 2 West, Gila-Salt River Meridian, Yavapai County, Arizona. This claim is 1,500 feet in length and 600 feet in width. This claim runs from the location monument on which this location notice is posted approximately 1,200 feet in an southerly direction to the South end line and approximately 300 feet in a northerly direction to the North end line. This claim is marked by four (4) monuments, one at each corner of the claim. Additionally, there are two (2) end-line markers on each side of the center of the claim. All markers are 4" x 4" wooden posts that are buried 1.5' in the ground and protrude 4.5' above the ground embossed with the name of the claim and its location in relation to the claim. The location monument on which this notice is posted is situated within portions of the following quarter section (s), Township (s) and Range (s); SE 1/4 of NW 1/4 and NE 1/4 of NW 1/4 of Section 30, T8N, R2W Gila-Salt River Meridian, Yavapai County, Arizona. The locality of this claim with reference to some natural object or permanent monument and additional information (if any) concerning its locality are as follows: NW corner of this claim is 1,135 Feet South and 1,705 Feet East of the NW corner of Section 30, T8N, R3W. Tax Exemption Code A6

IN WITNESS WHEREOF, this Mining Claim Quitclaim Deed is executed on March 7, 2018:  
**DEPARTMENT OF LAND TRANSFER INFORMATION, INC.**

*[Handwritten Signature]*

Steven L. Cyros, President  
Authorized Officer for DEPARTMENT OF LAND TRANSFER INFORMATION, INC.

A notary public or other officer completing this certificate verifies only the identity of the individual who signed the document to which this certificate is attached, and not the truthfulness, accuracy, or validity of that document.


ACKNOWLEDGMENT  
STATE OF CALIFORNIA  
COUNTY OF ORANGE, SS:

On March 7, 2018, before me, Andrew M. Rodriguez, notary public, personally appeared Steven L. Cyros, who proved to me on the basis of satisfactory evidence to be the person(s) whose names(s) is/are subscribed to the within instrument and acknowledged to me that he/she/they executed the same in his/her/their authorized capacity(ies), and that but his/her/their signatures(s) on the instrument the person(s), or the entity upon behalf of which the person(s) acted, executed the instrument.

I certify under PENALTY OF PERJURY under the laws of State of California that the foregoing paragraph is true and correct.

WITNESS my hand and official seal.

Signature Andrew Manuel (SEAL)



RECEIVED  
MAR 19 P 2:07  
X. ARIZONA

# 4116413

RECORDING REQUESTED BY:

(Mail Recorded Document To;)

Department of Land Transfer Inc.  
942 Calle Amanecer, Suite A  
San Clemente, CA  
92673


FOR RECORDER'S USE

**UNPATENTED MINING CLAIM QUITCLAIM DEED**

**NOTICE IS HEREBY GIVEN** that Department of Land Transfer Information, Inc., a Wyoming Corporation whose current mailing address is 942 Calle Amanecer, Suite A, San Clemente, CA 92673 (collectively, "GRANTOR"), in consideration of money received and other good and valuable consideration, do hereby remise, release and forever quitclaim to; Tim Schoen, whose mailing address is 17 Riverside Road Sandy Hook, CT 06482 (collectively, "Grantee"), all rights, title and interest of Grantor, in and to the following mining claim; The **GEORGE WASHINGTON MINE** lode mining claim, **AMC449099**. The general course of this claim is East and West, and it is situated in the SE quarter of Section 3, T8N, R3W, Gila-Salt River Meridian, Yavapai County, Arizona. This claim is 1,500 feet in length and 600 feet in width. This claim runs from the location monument on which this location notice is posted approximately 1,200 feet in a Westerly direction to the West end line and approximately 300 feet in an Easterly direction to the East end line. This claim is marked by four (4) monuments, one at each corner of the claim. Additionally, there are two (2) end-line markers on each side of the center of the claim. All markers are 4" x 4" wooden posts that are buried 1.5' in the ground and protrude 4.5' above the ground embossed with the name of the claim and its location in relation to the claim. The location monument on which this notice is posted is situated within Section 3, Township 8N, Range 3W, Gila-Salt River Meridian, Yavapai County Arizona and this claim encompasses portions of the following quarter section (s), Township (s) and Range (s); SE 1/4 of SE 1/4 and Lot 12 of Section 3, T8N, R3W Gila-Salt River Meridian, Yavapai County, Arizona. The locality of this claim with reference to some natural object or permanent monument and additional information (if any) concerning its locality are as follows: SE corner of this claim is the SE corner of Section 3, T8N, R3W.

Tax Exemption Code A6

IN WITNESS WHEREOF, this Mining Claim Quitclaim Deed is executed on February 22, 2018:  
**DEPARTMENT OF LAND TRANSFER INFORMATION, INC.**

  
\_\_\_\_\_  
Steven L. Cyros, President  
Authorized Officer for DEPARTMENT OF LAND TRANSFER INFORMATION, INC.

A notary public or other officer completing this certificate verifies only the identity of the individual who signed the document to which this certificate is attached, and not the truthfulness, accuracy, or validity of that document.


ACKNOWLEDGMENT  
STATE OF CALIFORNIA  
COUNTY OF ORANGE, SS:

On February 27, 2018, before me, Andrew M. Rodriguez, notary public, personally appeared Steven L. Cyros, who proved to me on the basis of satisfactory evidence to be the person(s) whose names(s) is/are subscribed to the within instrument and acknowledged to me that he/she/they executed the same in his/her/their authorized capacity(ies), and that but his/her/their signatures(s) on the instrument the person(s), or the entity upon behalf of which the person(s) acted, executed the instrument.

I certify under PENALTY OF PERJURY under the laws of State of California that the foregoing paragraph is true and correct.

WITNESS my hand and official seal.

Signature Andrew Manuel (SEAL)





# DEPARTMENT OF LAND TRANSFER INFORMATION

PROTECTING AMERICA'S RESOURCES

TEL 949.361.6618

FAX 949.366.0945

WWW.LANDTRANSFER.US.COM

942 CALLE AMANECER SUITE A

SAN CLEMENTE, CA 92673

March 13, 18

Bureau of Land Management  
Arizona State Office  
One North Central Avenue  
Suite 800  
Phoenix, AZ 85004-4427

PHOENIX, ARIZONA  
2018 MAR 19 P 2:07  
RECORDING DEPT

RE: Mining Claim Change of Ownership/Quitclaim Deed to be processed

To Whom It May Concern:

Enclosed, please find a Mining Claim Change of Ownership Requests in the form of Legal Quitclaim Deeds to be processed.

Also attached you will find my check for payment in the amount of **\$20.00** for the processing of this Quitclaim Deed.

Should you need any additional information, please do not hesitate to call on me.

Warmest Regards,

Recording Department  
949.361.6618





Department of Land Transfer

942 Calle Amanecer  
Suite A  
San Clemente, CA 92673

RECEIVED  
BUREAU OF LAND MANAGEMENT

2010 MAR 19 P 2:07

PHOENIX, ARIZONA

SANTA ANA CA 926

16 MAR 2010 8 PM 10 L



Arizona Bureau State office  
One North Central Avenue  
Suite 800  
Phoenix, AZ 85004

85004-442700



Department of Land Transfer  
LandTransfer.us.com  
P: 949.361.6618

**United States Department of the Interior**  
**Bureau of Land Management**  
 DIV OF LANDS, MINRLS & ENERGY  
 ONE N CENTRAL AVE  
 PHOENIX, AZ 85004 -4427  
 Phone: 602-417-9200

Receipt

No: 4116413

<b>Transaction #:</b> 4229806	
<b>Date of Transaction:</b> 03/20/2018	
CUSTOMER:	
DEPARTMENT OF LAND TRANSFER INFORMATION INC 942 CALLE AMANECER STE A SAN CLEMENTE, CA 92673-6220 US	

LINE #	QTY	DESCRIPTION	REMARKS	UNIT PRICE	TOTAL
1	1.00	LOCATABLE MINERALS / MINING CLAIMS- NOT NEW-UNADJUD, ONE AUTH NO. ONLY / MINING CLAIM MONEY RECEIVED CASES: AMC449099/\$20.00	TRF/2	- n/a -	20.00
<b>TOTAL:</b>					<b>\$20.00</b>

PAYMENT INFORMATION			
1	AMOUNT:	20.00	POSTMARKED: N/A
	TYPE:	CHECK	RECEIVED: 03/19/2018
	CHECK NO:	09749	
	NAME:	DEPARTMENT OF LAND TRANSFER INFORMATION INC 942 CALLE AMANECER STE A SAN CLEMENTE CA 92673-6220 US	

REMARKS

This receipt was generated by the automated BLM Collections and Billing System and is a paper representation of a portion of the official electronic record contained therein.

**NOTICE!!**

**These documents have been scanned!**

**Do not place un-scanned documents beneath this notice!**

**Do not remove this notice from this file!**

GPO Jacket No. 560-102  
Print Order 61540  
Rise Business Services, LLC  
Job=AZ15 4/26/2019



Box Number= AZ15002



Claim Begin-End: AMC449373-AMC449373

4 Annual Filings



AZ15002-5 AMC450400-AMC453366

Run Date: 07/23/18

Run Time: 04:31 PM

**DEPARTMENT OF THE INTERIOR  
BUREAU OF LAND MANAGEMENT  
MINING CLAIMS**

**MC Maintenance Fees Paid Through the BLM Pay Portal**

**CBS Receipt: 4185740**

Printed For Lead File # AMC449373

Agency Tracking ID: 1528481279

Assessment Year: 2019

Number of BLM Serial Nr: 1

Paid On: 06/08/2018

Total Amount Paid: \$155.00

Claim Name	BLM Serial No	Lead File No	Amount Paid
MIDNIGHT OWL MINE	AMC449373	AMC449373	\$155.00

**United States Department of the Interior**  
**Bureau of Land Management**  
 BUSINESS & SUPPORT SVCS DIV  
 ONE N CENTRAL AVE SUITE 800  
 PHOENIX, AZ 85004 -4427  
 Phone: 602-417-9200

Receipt

No: 4185740

<b>Transaction #:</b> 4300331	
<b>Date of Transaction:</b> 06/08/2018	
<b>CUSTOMER:</b>	
PAUL BLANN 505 TARSNEY LN BUCKNER,MO 64016 US	

LINE #	QTY	DESCRIPTION	REMARKS	UNIT PRICE	TOTAL
1	1.00	LOCATABLE MINERALS / MINING CLAIMS- NOT NEW-UNADJUD,ONE AUTH NO. ONLY / MINING CLAIM MONEY RECEIVED CASES: AMC449373/\$155.00		- n/a -	155.00
<b>TOTAL:</b>					<b>\$155.00</b>

PAYMENT INFORMATION			
NOTE: Items will appear on credit card statement as "BLM O Mining Claim".			
1	AMOUNT:	155.00	POSTMARKED: N/A
	TYPE:	CREDIT CARD	RECEIVED: 06/08/2018
	NAME:	PAUL BLANN 505 TARSNEY LN BUCKNER MO 64016 US	
	CARD NO:	XXXXXXXXXXXX3188	AUTH CODE: 005021
	NAME ON CARD:	PAUL BLANN	
	SIGNATURE:		

REMARKS

This receipt was generated by the automated BLM Collections and Billing System and is a paper representation of a portion of the official electronic record contained therein.

**NOTICE!!**

**These documents have been scanned!**

**Do not place un-scanned documents beneath this notice!**

**Do not remove this notice from this file!**

GPO Jacket No. 560-102  
Print Order 61540  
Rise Business Services, LLC  
Job=AZ15 4/26/2019



Box Number= AZ15002



Claim Begin-End: AMC449373-AMC449373

5 Miscellaneous



AZ15002-5 AMC450400-AMC453366



# DEPARTMENT OF LAND TRANSFER INFORMATION

PROTECTING AMERICA'S RESOURCES

TEL 949.361.6618

FAX 949.366.9945

WWW.LANDTRANSFER.US.COM

942 CALLE AMANECER SUITE A

SAN CLEMENTE, CA 92673

February 22, 18

Bureau of Land Management  
Arizona State Office  
One Central Avenue  
Suite 800  
Phoenix, AZ 85004-4427

PHOENIX, ARIZONA

2018 FEB 26 P 2:19

RECEIVED  
STATE OFFICE

RE: One (1) New Location Notice(s)/Unpatented Mining Claim(s)

To Whom It May Concern:

Enclosed, please find a check payable to Department of the Interior/BLM for payment in the amount of **\$212.00** for ONE new location notice for unpatented mining claim(s)

Should you need any additional information, please do not hesitate to call on me.

Warmest Regards,

Recording Department  
949.361.6618

**NOTICE!!**

**These documents have been scanned!**

**Do not place un-scanned documents beneath this notice!**

**Do not remove this notice from this file!**

GPO Jacket No. 560-102  
Print Order 61540  
Rise Business Services, LLC  
Job=AZ15 4/26/2019



Box Number= AZ15002



Claim Begin-End: AMC449373-AMC449373

6 Location Notices-Amendments and Supporting Documents



AZ15002-5

AMC450400-AMC453366



MINING CLAIM STATUS | PORT

Data Entered: 3/6/18 Rmn

MTP Checked By: 3/6/18 Rmn
GEO Checked By: 3/6/18 Rmn

LEAD SERIAL NUMBER: AMC 449373 thru AMC

NUMBER OF CLAIMS & TYPE:

- 1 LODE
PLACER
ASSOCIATION PLACER
MILL SITE
TUNNEL SITE

CHARGES:

Table with 2 columns: Description and Amount. Rows include Processing Fee @ \$20 = \$20, Location Fee @ \$37 = \$37, Maintenance Fee @ \$155 = \$155, and a TOTAL of \$212.

TOTAL ACREAGE: Per Claim (Placer Only)

NUMBER OF LOCATORS:

DOCUMENTS RECEIVED VIA: Over-the-Counter [ ] Mail [X] TIMELY FILED: Yes [X] No [ ]

LEGAL DESCRIPTION table with columns T, R, SEC and handwritten entries: 80W, 2W, 30.

BLM [ ] FOREST SERVICE [ ] WILDERNESS AREA [ ] SUBJ TO PL 359: Yes [ ] No [ ]

SPLIT ESTATE: N/A [ ] SX [ ] PX [ ] OTHER [ ] SRHA [ ] Was proper Notice filed if located on SHRA Land? Yes [ ] No [ ]

RECONVEYED MINERALS ON BLM LAND REQUIRE OPENING ORDER FROM 1944 TO 1993:

Open to Entry On N/A [ ]

COMMENTS/STATUS: VOID [ ] PARTIALLY VOID [ ] PVT MINERALS [ ] WITHDRAWN LANDS [ ] OTHER [ ]

[ ] Claimant acknowledges that portions of the following claim(s) site(s) may be void or voidable.

Printed Name of Claimant Signature of Claimant

\*\*\*\*\*FINAL ADJUDICATION\*\*\*\*\*

DATE 2/9/18 INITIALS BDC

AMC 449373

**DEPARTMENT OF THE INTERIOR  
BUREAU OF LAND MANAGEMENT  
MINING CLAIMS**

Run Date/Time: 03/06/2018 09:14 AM

**(LIVE) Serial Register Page**

Page 1 of 1

**01 05-10-1872;017STAT0091;30USC26,28,34**

**Total Acres**

**Serial Number**

**Case Type 384101: LODE CLAIM**

**20.660**

**AMC449373**

**Claim Name: MIDNIGHT OWL MINE**

**Lead File Number**

**Commodity :**

**AMC449373**

**Case Disposition: ACTIVE**

**Required Maintenance Fee: \$155.00**

**Name & Address**

**Int Rel**

DEPARTMENT OF LAND TRANSFER INFORMATION INC      942 CALLE AMANECER STE A      SAN CLEMENTE, CA 92673-6220      CLAIMANT

Mer Twp	Rng	Sec	Quadrant	District/Field Office	County	
14	0080N	0020W	030	NW	HASSAYAMPA FO	YAVAPAI

Act Date	Code	Action	Action Remarks	Receipt Number
01/24/2018	403	LOCATION DATE		
02/26/2018	395	RECORDATION NOTICE RECD	1	4099440
02/26/2018	484	LOCATION YEAR / MAINTENANCE	2018;\$155	4099440
02/26/2018	501	ACCT ADV IN LEAD FILE	AMC449373;	

**Line Nr Remarks**

**NO WARRANTY IS MADE BY BLM  
FOR USE OF THE DATA FOR  
PURPOSES NOT INTENDED BY BLM**

RECORDING REQUESTED BY:

(Mail recording to;)

Department of Land  
Transfer Information, Inc.  
942 Calle Amanecer, Suite A  
San Clemente, CA 92673

FOR RECORDER'S USE

**LOCATION NOTICE FOR LODGE MINING CLAIM**

NOTICE IS HEREBY GIVEN that the **MIDNIGHT OWL MINE** lode mining claim has been located by Department of Land Transfer Information, Inc., a Wyoming Corporation whose current mailing address is 942 Calle Amanecer, Suite A, San Clemente, CA 92673.

The general course of this claim is North and South, and it is situated in the NW quarter of Section 30, Township 8 North, Range 2 West, Gila-Salt River Meridian, Yavapai County, Arizona.

This claim is 1,500 feet in length and 600 feet in width. This claim runs from the location monument on which this location notice is posted approximately 1,200 feet in an southerly direction to the South end line and approximately 300 feet in a northerly direction to the North end line.

This claim is marked by four (4) monuments, one at each corner of the claim. Additionally, there are two (2) end-line markers on each side of the center of the claim. All markers are 4" x 4" wooden posts that are buried 1.5' in the ground and protrude 4.5' above the ground embossed with the name of the claim and its location in relation to the claim.


The location monument on which this notice is posted is situated within Section 30, Township 8N, Range 2W, Gila-Salt River Meridian, Yavapai County Arizona and this claim encompasses portions of the following quarter section (s), Township (s) and Range (s); SE 1/4 of NW 1/4 and NE 1/4 of NW 1/4 of Section 30, T8N, R2W Gila-Salt River Meridian, Yavapai County, Arizona.

The locality of this claim with reference to some natural object or permanent monument and additional information (if any) concerning its locality are as follows: NW corner of this claim is 1,135 Feet South and 1,705 Feet East of the NW corner of Section 30, T8N, R3W.

DATED AND POSTED on the ground this 24th Day of January 2018

Locator of this lode mining claim is:

**DEPARTMENT OF LAND TRANSFER INFORMATION, INC.**

  
\_\_\_\_\_

Steven L. Cyros, President  
Authorized Officer for DEPARTMENT OF LAND TRANSFER INFORMATION, INC.

AHC449373

RECEIVED  
PHOENIX, ARIZONA  
2018 FEB 26 P 2:19



DEPARTMENT OF INTERIOR  
BUREAU OF LAND MANAGEMENT

Input Parameters for Geographic Report with Land

System Id = CR

Admin State = AZ

Geo State =

Casetype Begins With

Case Disp Txt = AUTHORIZED, CANCELLED, EXPIRED, PENDING, REJECTED, VOID, WITHDRAWN

Mer Twp Rng =

Section =

Mtrs = 14 0080N 0020W 030, 14 0080N 0020W 999

Commodity =

Commodity Txt =

Pending Org =

Pend Org Decode =

Total Rows Returned: 2

RUN TIME: 09:16 AM

UNITED STATES DEPARTMENT OF INTERIOR  
BUREAU OF LAND MANAGEMENT  
GEOGRAPHIC REPORT WITH LAND  
Sorted by Serial Number

RUN DATE: 03/06/2018  
Page 1 of 1

Adm State: AZ

Serial Number: AZA 027989  
Total Case Acres: 1.000

<u>Casetype</u>	<u>Case Disp</u>				<u>Sect</u>	<u>Sur Typ</u>	<u>Sur Num</u>	<u>Suff</u>	<u>Subdivision</u>	<u>Act Pend</u>
380913	EXPIRED	14	0080N	0020W	030	FF			PART;	

Serial Number: AZA 032519  
Total Case Acres: 1.000

<u>Casetype</u>	<u>Case Disp</u>				<u>Sect</u>	<u>Sur Typ</u>	<u>Sur Num</u>	<u>Suff</u>	<u>Subdivision</u>	<u>Act Pend</u>
293200	EXPIRED	14	0080N	0020W	030	FF			PORTION OF;	



This envelope is made from post-consumer waste. Please recycle - again.

# PRIORITY<sup>®</sup> ★ MAIL ★

- DATE OF DELIVERY SPECIFIED\*
- USPS TRACKING<sup>™</sup> INCLUDED\*
- INSURANCE INCLUDED\*
- PICKUP AVAILABLE  
\* Domestic only

WHEN USED INTERNATIONALLY,  
A CUSTOMS DECLARATION  
LABEL MAY BE REQUIRED.

RECEIVED  
BLM ASST. DIR. OFFICE  
2010 FEB 26 P 2:09  
PHOENIX, ARIZONA

PS00001000014

EP14F July 2013  
OD: 12.5 x 9.5

VISIT US AT **USPS.COM**<sup>®</sup>  
ORDER FREE SUPPLIES ONLINE



PRIORITY MAIL

	UNITED STATES POSTAL SERVICE <sup>®</sup>	www.paypal.com
	US POSTAGE PAID Pitney Bowes ComBasPrice Flat Rate Envelope 024P0007875112	
	02/22/2018 From 92673	
<b>PRIORITY MAIL 2-DAY<sup>™</sup></b>		Delivery Date: 02/24/2018
Department of Land Transfer Information, 942 Calle Amanecer, Suite A San Clemente CA 92673		0006
AZ BLM State Office 1 N Central Ave Ste 800 Phoenix AZ 85004-4427		<b>C041</b>
USPS TRACKING #		
9405 8096 9993 7380 0284 10		

This packaging is the property of the U.S. Postal Service<sup>®</sup> and is provided solely for use in sending Priority Mail<sup>®</sup> shipments. Misuse may be a violation of federal law. This packaging is not for resale. EP14F © U.S. Postal Service; July 2013; All rights reserved.